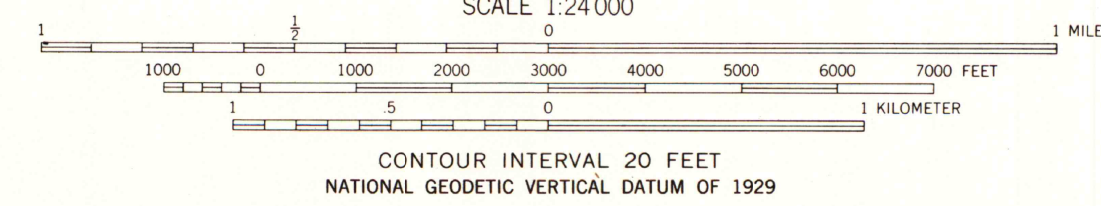
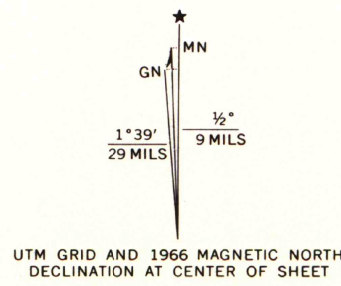


Mapped, edited, and published by the Geological Survey  
Control by USGS and USC&GS

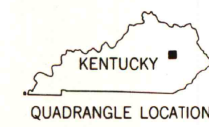
Topography by photogrammetric methods from aerial photographs  
taken 1950 and 1952. Field checked 1953. Revised 1966

Polyconic projection. 1927 North American datum  
10,000-foot grid based on Kentucky coordinate system, south zone  
1000-meter Universal Transverse Mercator grid ticks, zone 17,  
shown in blue

Only selected wells shown in oil fields. Numerous wells omitted  
To place on the predicted North American Datum 1983,  
move the projection lines 5 meters south and  
8 meters west as shown by dashed corner ticks



THIS MAP COMPLIES WITH NATIONAL MAP ACCURACY STANDARDS  
FOR SALE BY U. S. GEOLOGICAL SURVEY, DENVER, COLORADO 80225, OR RESTON, VIRGINIA 22092  
AND KENTUCKY GEOLOGICAL SURVEY, LEXINGTON, KENTUCKY 40506  
AND KENTUCKY DEPARTMENT OF COMMERCE, FRANKFORT, KENTUCKY 40601  
A FOLDER DESCRIBING TOPOGRAPHIC MAPS AND SYMBOLS IS AVAILABLE ON REQUEST



ROAD CLASSIFICATION  
Heavy-duty ——— Light-duty ———  
Medium-duty ——— Unimproved dirt ———  
○ State Route

ZACHARIAH, KY.  
NW/4 BEATTYVILLE 15' QUADRANGLE  
37083-F6-TF-024

1966

DMA 4259 11 NW—SERIES V853

U.S. Regional  
Depository Copy  
DO NOT DISCARD  
A.M. ROBINSON  
MAP LIBRARY  
DEC 22 1988  
University of Wisconsin  
Madison